



 GPS Map Camera


## Mumbai, MH, India

Veer Nariman Road, Fort, Mumbai, 400001,  
MH, India

Lat 18.933464, Long 72.832142


09/02/2024 01:07 PM GMT+05:30

Note : Captured by GPS Map Camera



Maps



 GPS Map Camera


# Mumbai, MH, India


Dadabhai Naoroji Road, Fort, Mumbai,  
400001, MH, India

Lat 18.933722, Long 72.831903

09/02/2024 01:11 PM GMT+05:30

Note : Captured by GPS Map Camera





GPS Map Camera

**Mumbai, MH, India**


Veer Nariman Road, Fort, Mumbai, 400001,  
MH, India

Lat 18.933510, Long 72.832146

09/02/2024 01:07 PM GMT+05:30

Note : Captured by GPS Map Camera



 GPS Map Camera


**Mumbai, MH, India**

Dadabhai Naoroji Road, Fort, Mumbai,  
400001, MH, India

Lat 18.933746, Long 72.831923


09/02/2024 01:11 PM GMT+05:30


Note : Captured by GPS Map Camera



Maps



 GPS Map Camera



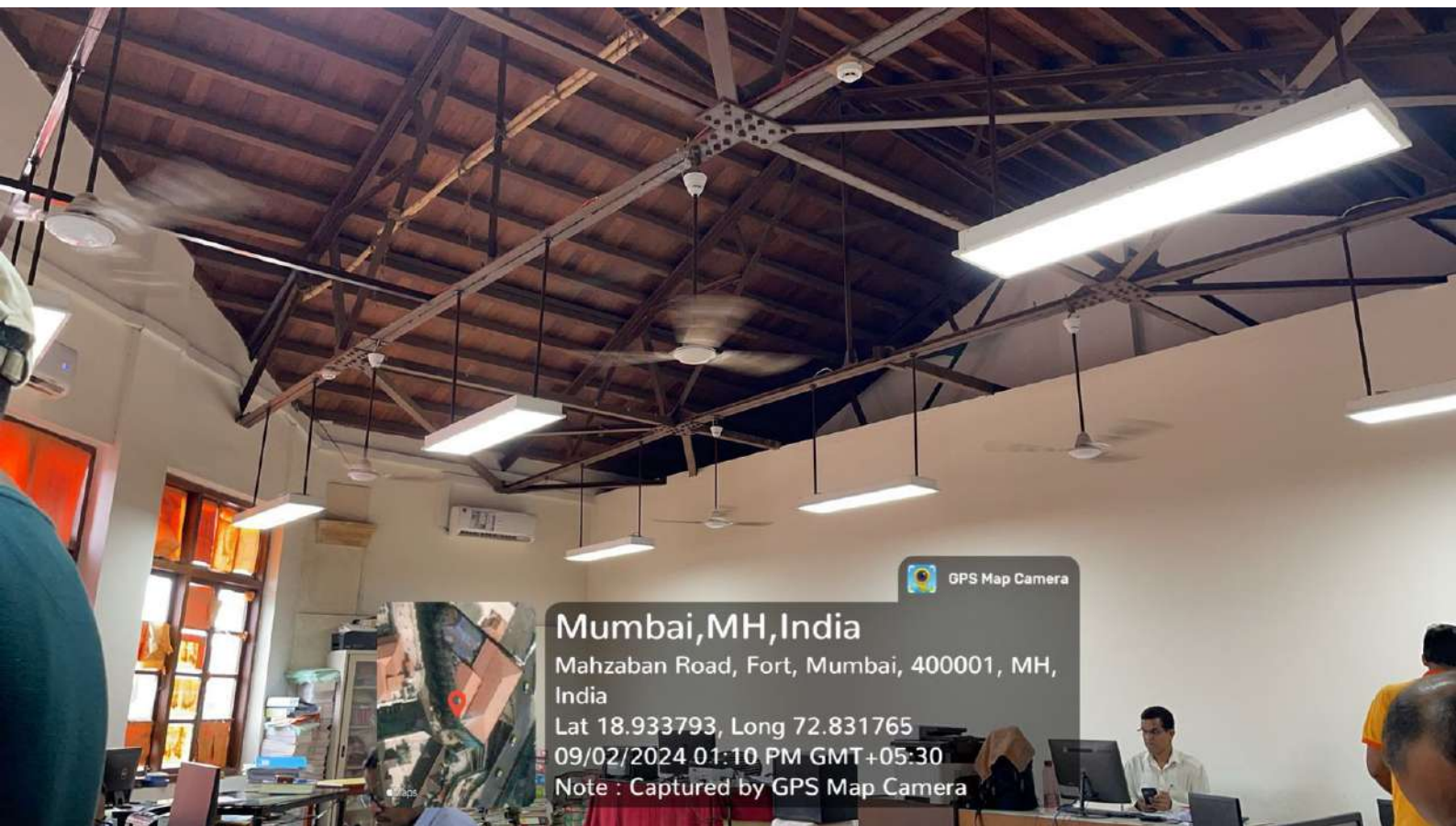
**Mumbai, MH, India**

Dadabhai Naoroji Road, Fort, Mumbai,  
400001, MH, India

Lat 18.933723, Long 72.831886

09/02/2024 01:11 PM GMT+05:30

Note : Captured by GPS Map Camera



GPS Map Camera

**Mumbai, MH, India**

Mahzaban Road, Fort, Mumbai, 400001, MH, India

Lat 18.933793, Long 72.831765

09/02/2024 01:10 PM GMT+05:30

Note : Captured by GPS Map Camera



GPS Map Camera

**Mumbai, MH, India**

Mahzaban Road, Fort, Mumbai, 400001, MH, India

Lat 18.933753, Long 72.831743

09/02/2024 01:09 PM GMT+05:30

Note : Captured by GPS Map Camera

